











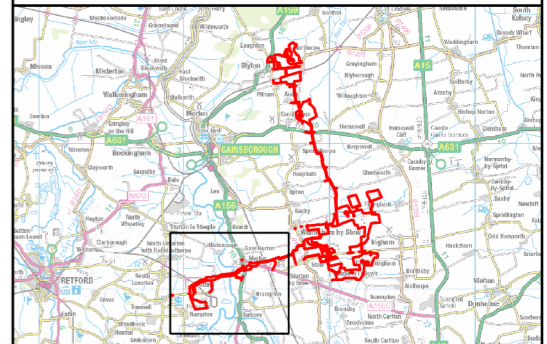


- Key**
-  Order Limits
  -  Study Area
  -  500m Cable Corridor Study Area
  - Listed Building**
  - Grade**
  -  I
  -  II\*
  -  II
  -  Scheduled Monuments
  -  Area of Great Landscape Value
  -  Local Wildlife Site (LWS)
  -  Ancient Woodland
  -  Statutory Main River
  -  Substation

Layers: Natural England, 2022; Historic England, 2022; Environment Agency, 2022; National Grid, 2022; West Lindsey District Council, 2022; Lanpro, 2022  
 Base map: Reproduced from Ordnance Survey digital map data © Crown copyright 2021. All rights reserved. License number 0100031673



0 400 800 1,200 Metres  
 Scale: 1:25,000@ A3

APFP Regulation: 5(2)(a)	Application Doc No. C6.4.8.6.4
Ref: P2981_LPR_ZZ_ON_DR_Z_0046	Date: 28/11/2022
Drawn by: AZ	Checked by: MT

**Figure 8.6.4**  
 Cottam Power Station to Cottam 1  
 Landscape Receptors

**COTTAM SOLAR PROJECT**  
 Landscape and Visual Impact Assessment  
 Environmental Statement (ES)